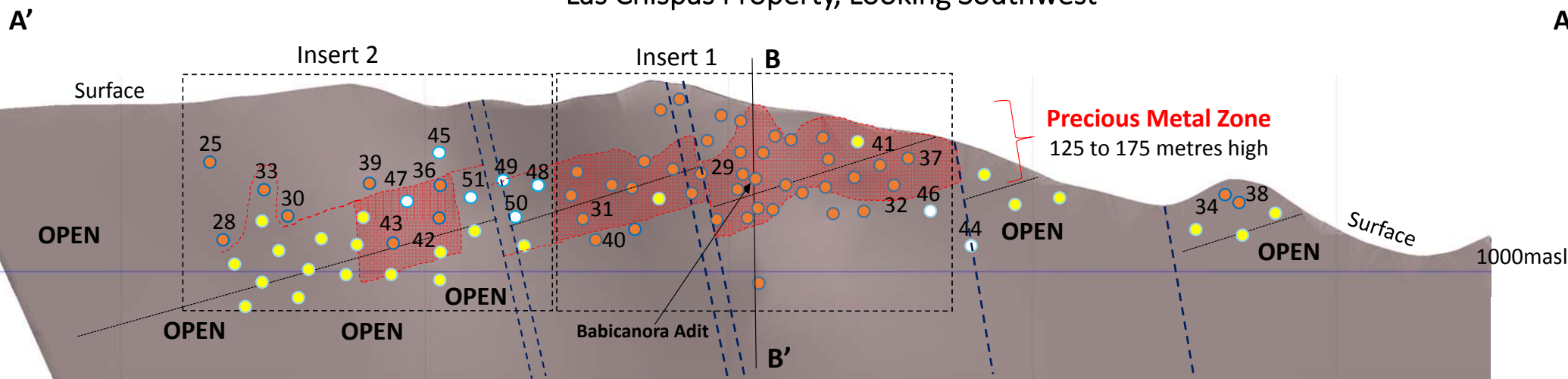
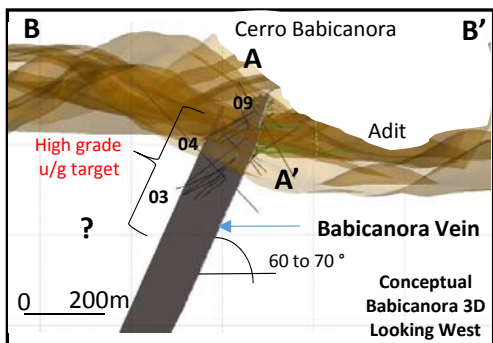


# Long Section (Inclined) of Babicanora Vein Las Chispas Property, Looking Southwest




**Est. 1,000m – Drill-Tested as of Nov. 27, 2017**

**Drill-Test Target by End of 2017 – est. 2,000m strike length**



All information is approximate



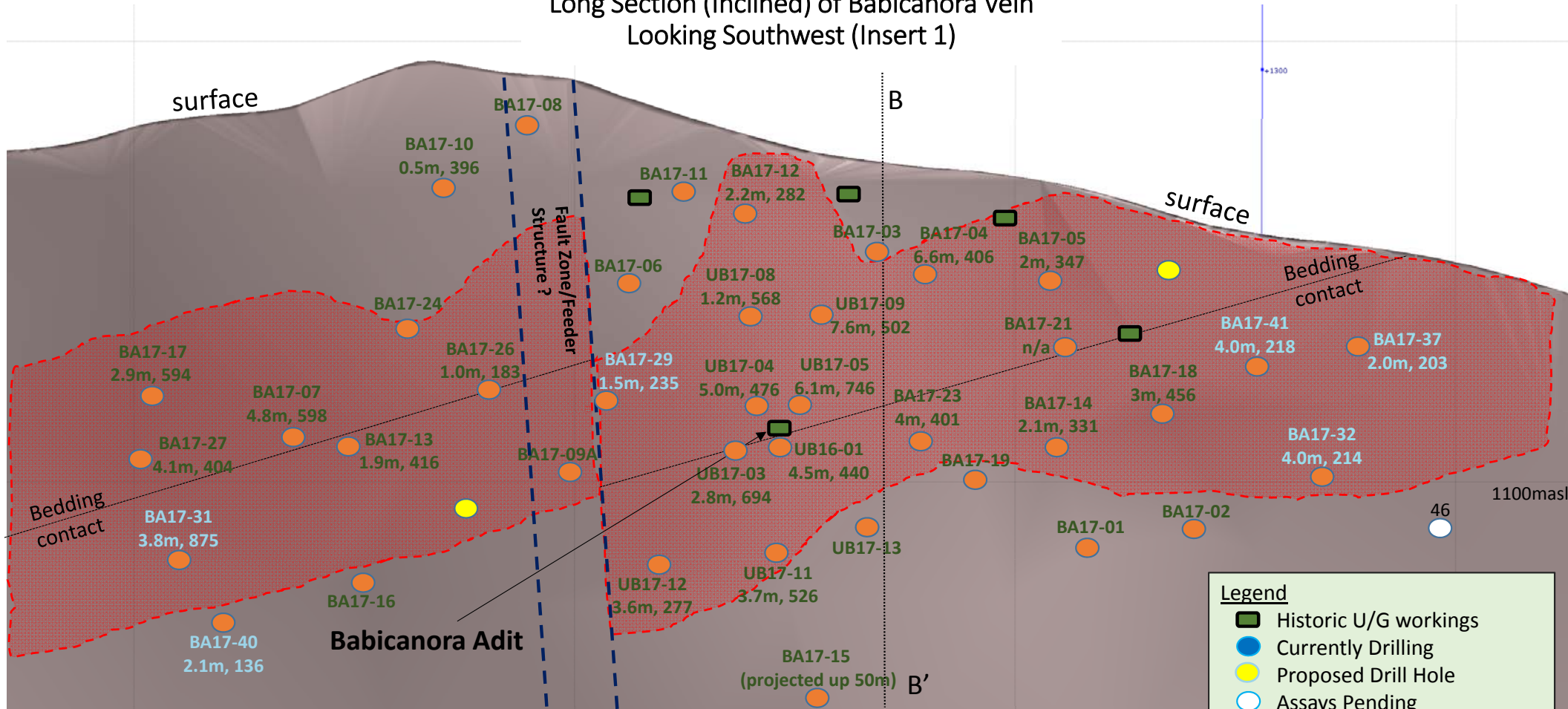
**BA17-31: 3.8m grading 5.65 gpt Au, 451.5 gpt Ag, 875 gpt AgEq\***

**Legend**

- Historic U/G Workings
- Currently Drilling
- Proposed Drill Holes
- Assays Pending
- Completed DH Pierce pt.
- High-grade Footprint, 11/17



## Long Section (Inclined) of Babicanora Vein Looking Southwest (Insert 1)



**BA17-31** Drill hole #, true thickness, gpt AgEq  
**3.8m, 875** (Current News Release)

**UB17-05**  
**6.1m, 746** (Previously Announced Intercept)

Notes: all information is approximate; AgEq based on 75 (Ag):1 (Au) and 100% metallurgical recovery.



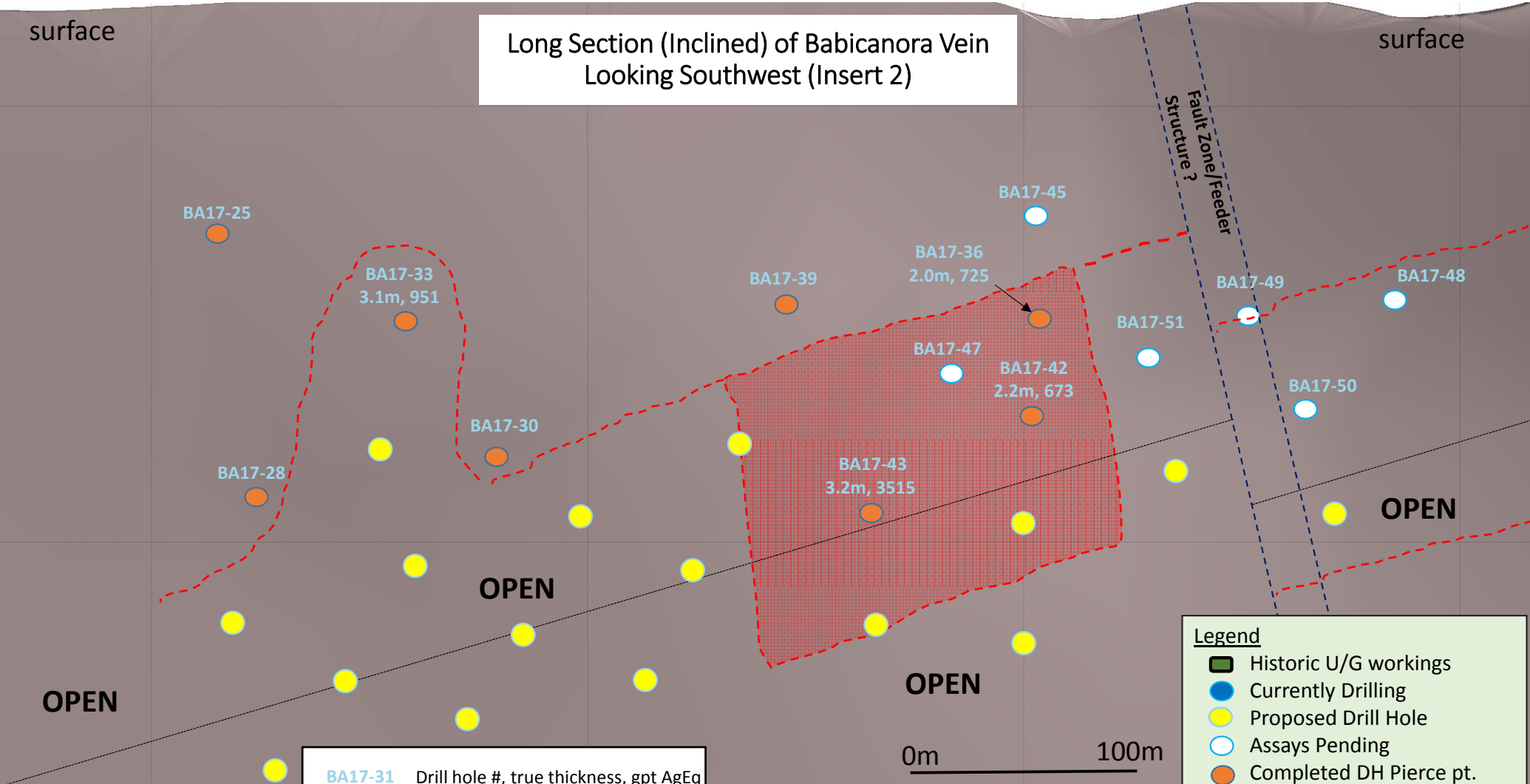
**Legend**

- Historic U/G workings
- Currently Drilling
- Proposed Drill Hole
- Assays Pending
- Completed DH Pierce pt.
- High-grade Footprint, 11/17

surface

surface

### Long Section (Inclined) of Babicanora Vein Looking Southwest (Insert 2)



**BA17-31** Drill hole #, true thickness, gpt AgEq  
 3.8m, 875 (Current News Release)

**UB17-05**  
 6.1m, 746 (Previously Announced Intercept)

Notes: all information is approximate; AgEq based on 75 (Ag):1 (Au) and 100% metallurgical recovery.

**Legend**

- Historic U/G workings
- Currently Drilling
- Proposed Drill Hole
- Assays Pending
- Completed DH Pierce pt.
- High-grade Footprint, 11/17



Las Chispas district & Babicanora - Granaditas Plan Map, November 2017

