Long Section (Inclined) of Granaditas Vein
Las Chispas Property, Looking Southwest

D'

D

surface

surface

Granaditas Mine (Historic)

fault

1150 masl

OPEN

OPEN

OPEN

?

?

GR18-22

GR18-23

GR18-20

GR18-19

GR18-21

GR18-08

GR18-07

GR18-05

GR18-03
0.5m, 126

GR18-16

GR18-06
1.5m, 145

GR18-04
1.8m, 2350

GR18-10

GR17-02
1.5m, 462

GR17-01
0.5m, 174

GR18-11
1.2m, 206

GR18-09
1.3m, 582

GR18-12
1.2m, 437

GR18-15
1.3m, 543

GR18-13

GR18-17
1.2m, 234

GR18-18

GR18-14

Previous High-Grade Footprint

Additional 150m to Area 51 high-grade footprint

Plunge 00
Azimuth 216

0 50 100 150

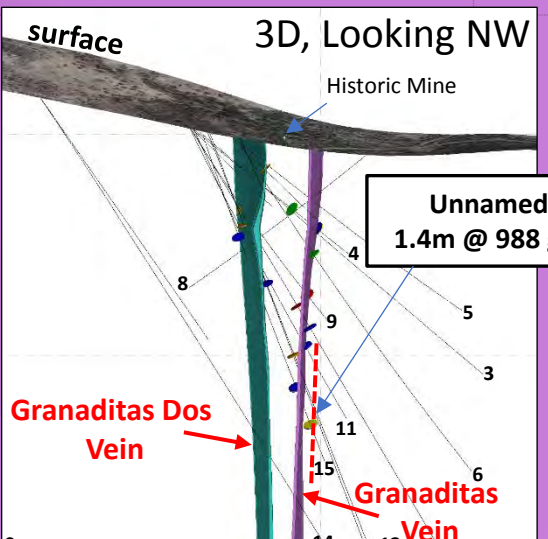

GR18-15; 1.3m grading 4.2 gpt Au, 229 gpt Ag or 543 gpt AgEq

Legend

- Historic U/G Workings
- Currently Drilling
- Proposed Drill Holes
- Assays Pending
- Completed DH Pierce pt.
- High-grade Footprint

GR18-15 1.3m, 543*	New Drill hole #, true thickness, gpt AgEq*
GR17-02 1.5m,462*	Previously Announced Drill hole

*AgEq based on 75 (Ag):1 (Au) calculated using long-term silver and gold prices of US$18.50 per ounce silver and US$1,225 per ounce gold, with average metallurgical recoveries of 86.6% silver and 98.9% gold.

SILVERCREST Metals Inc.

Las Chispas District with Babicanora & Granaditas Plan Map, August 2018

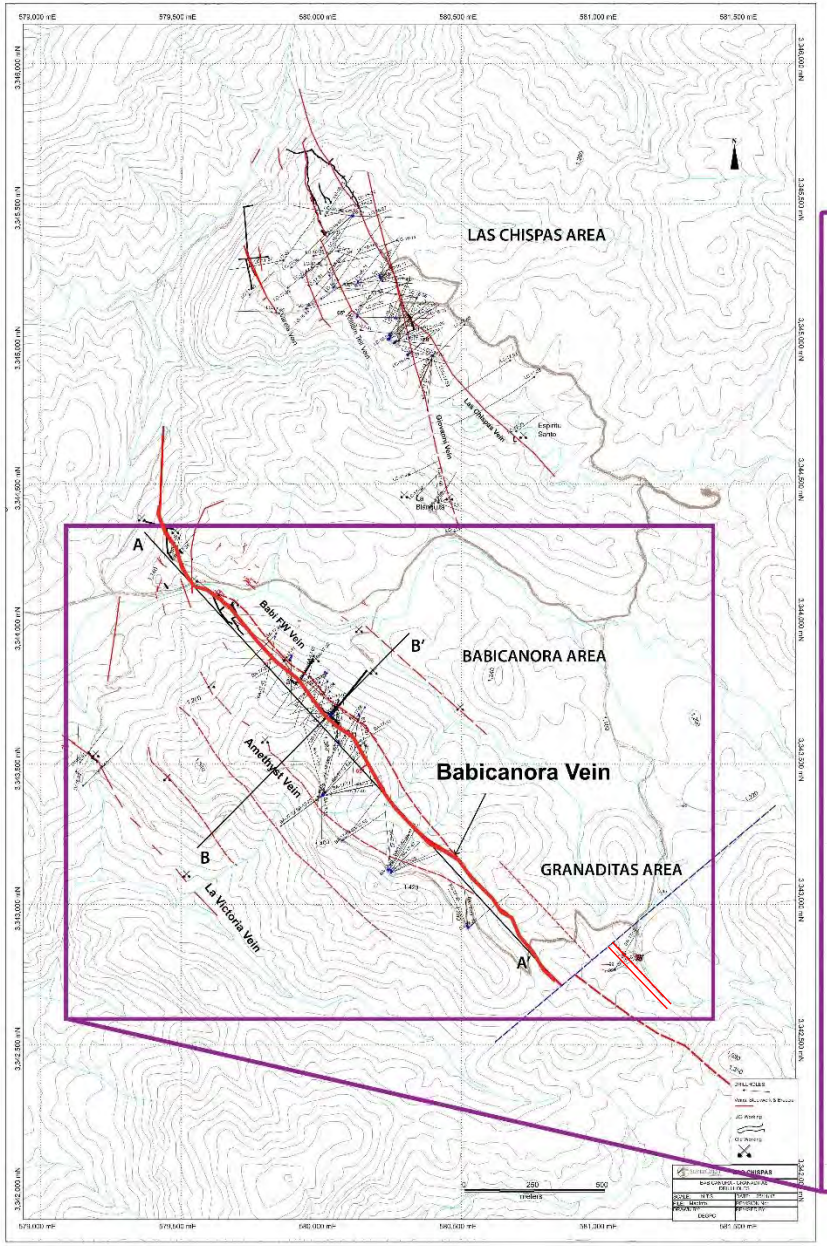

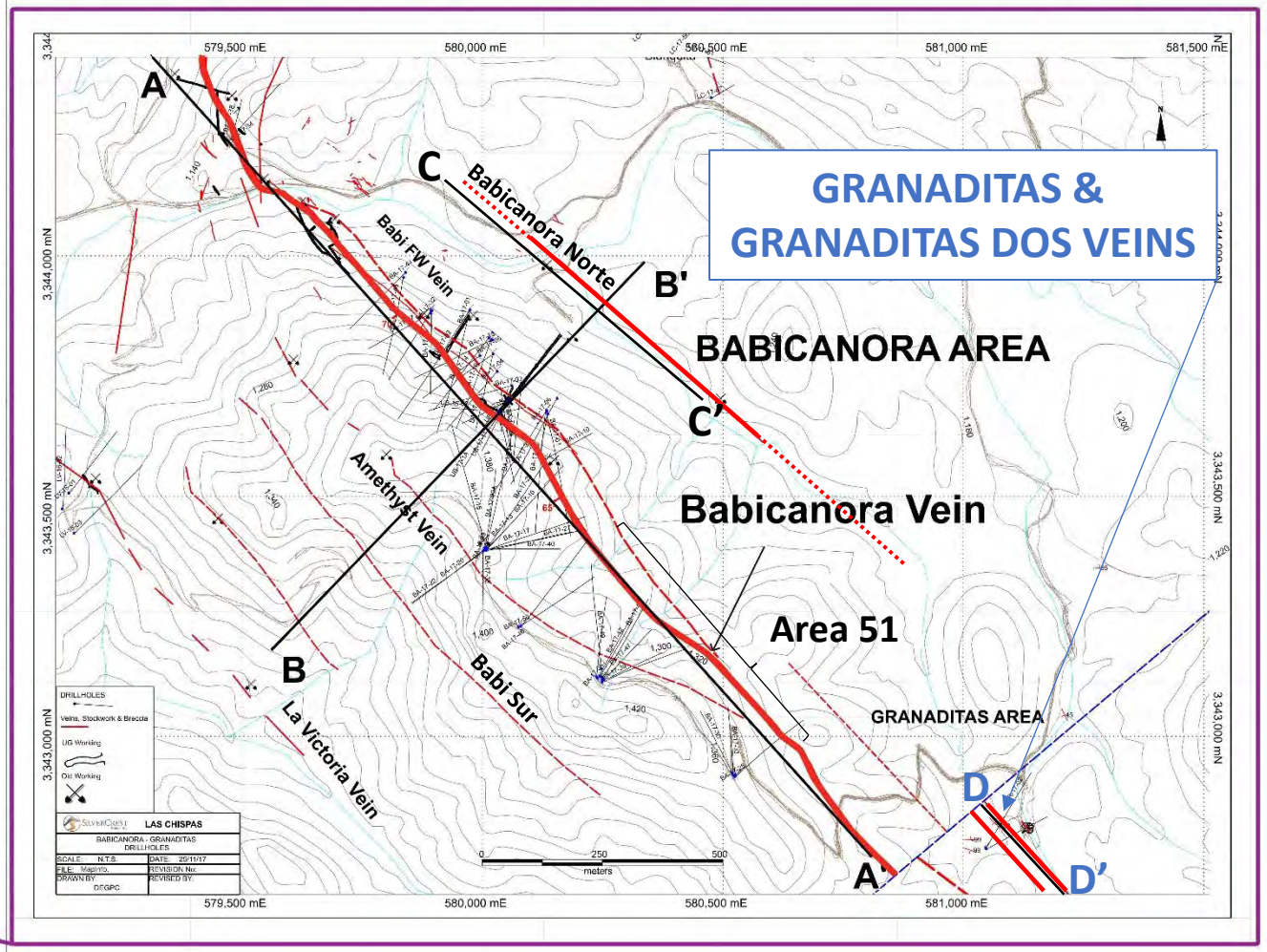

SilverCrest Metals Inc.