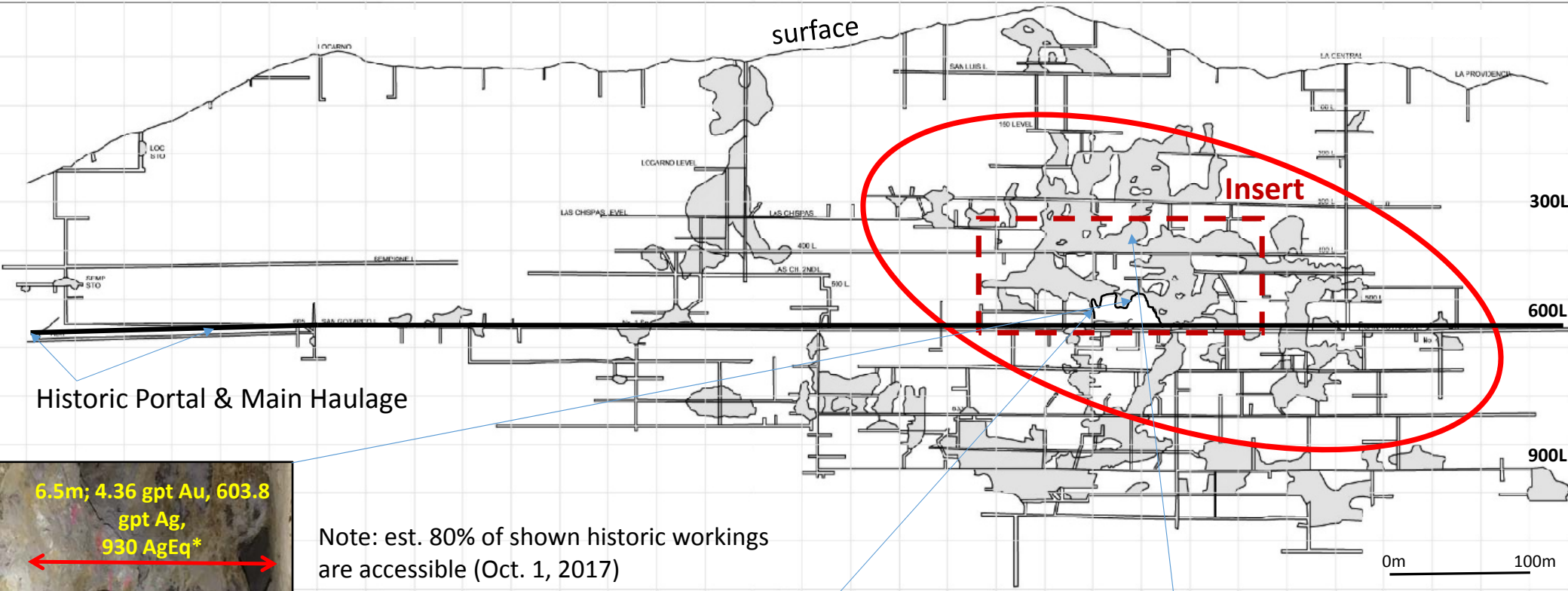



Las Chispas Mine & Vein Long Section With Historic Workings (Looking Northeast)



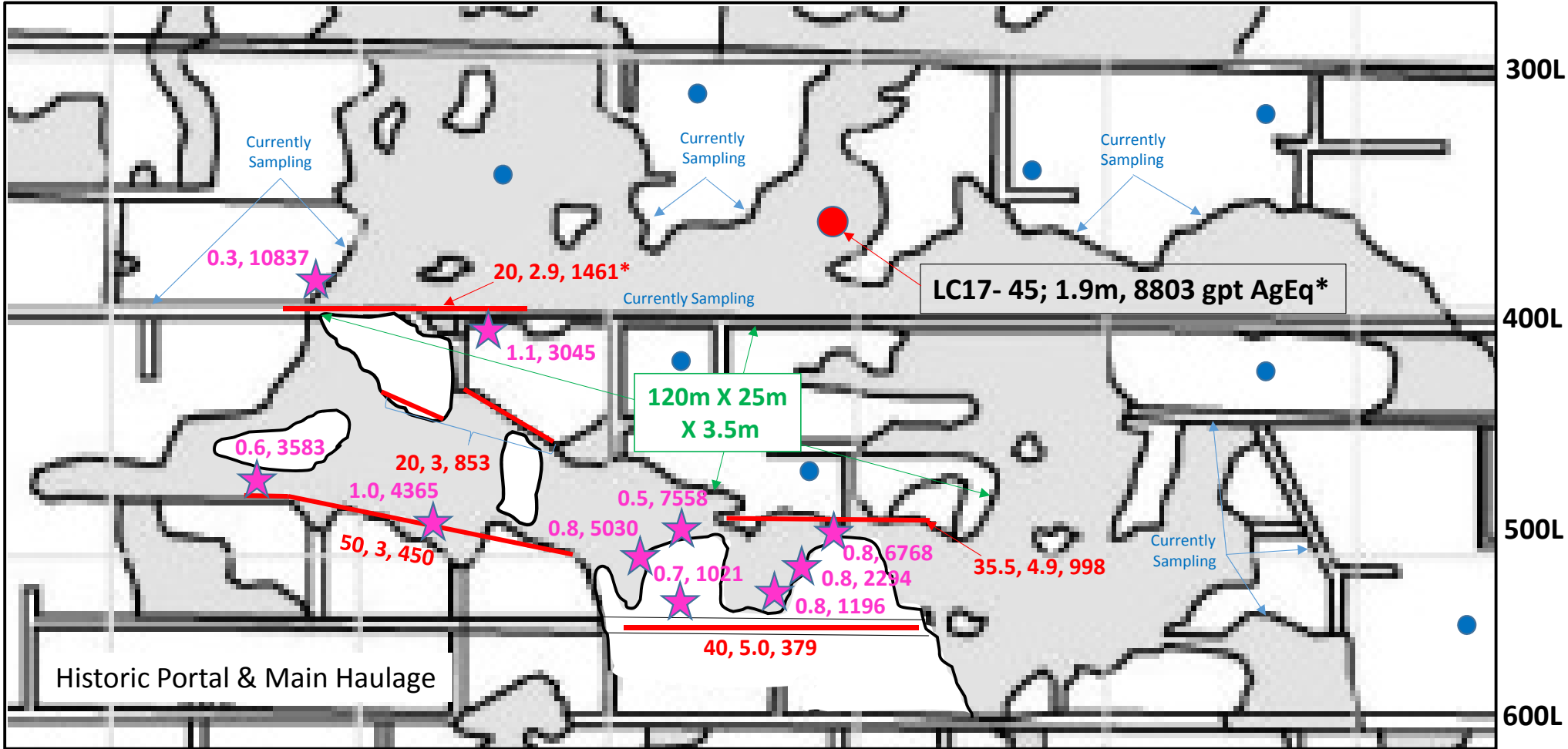
Note: est. 80% of shown historic workings are accessible (Oct. 1, 2017)



	Resource Target Area, U/G sampling & drilling
	Historic Workings Pre-1930
	Unmined

*75 (Ag):1 (Au) ratio for AgEq

Las Chispas Bonanza Grade Area Long Section Insert (Looking Northeast)



● Drill Hole Pending Assays or Proposed

— Recent Channel Sampling

(All locations and measurements are approximate)

20, 2.9, 1461* Composite Length, Ave. Width, W. Ave. gpt AgEq*

★ **1.0, 4365** Width, gpt AgEq for Select Bonanza Grades

*75 (Ag):1 (Au) ratio for AgEq

“500L” = Mine Level in feet below surface

0 25m

